

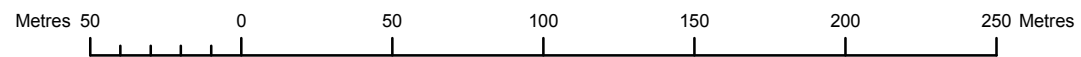


硫磺海峡
SULPHUR CHANNEL
(LAU WONG HOI HAP)



Legend

- Existing STT
- Proposed New STT

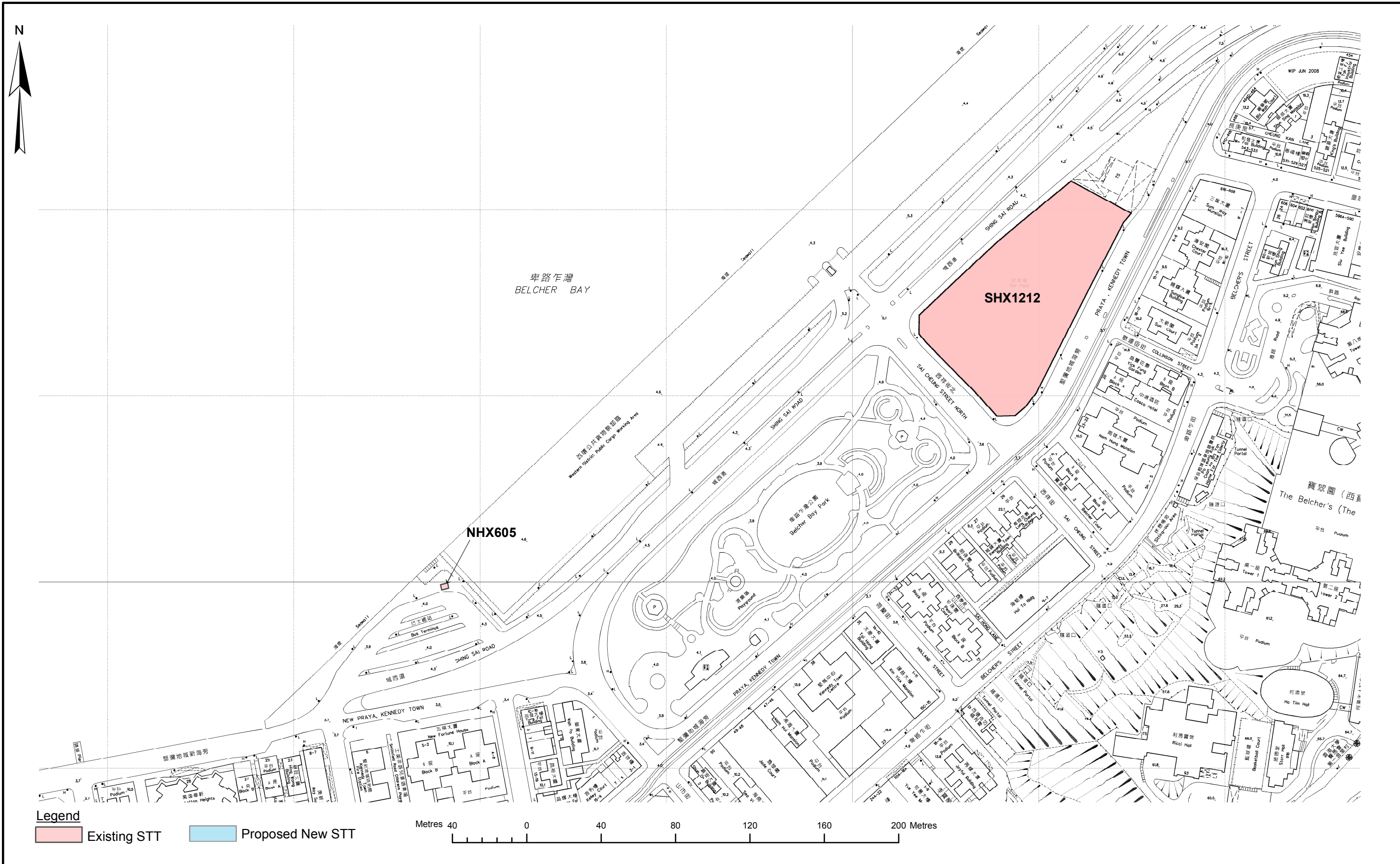


FOR IDENTIFICATION PURPOSE ONLY

Survey and Mapping Office
Lands Department
Plan Prepared by Land Information Centre

Short Term Tenancies at Harbour-front Areas (Kennedy Town)

File No. LD SMO/LIC 1/2/1
Survey Sheet No. 11-SW-6C/D
Layout Plan No.
Reference Plan No.
PLAN No. LIC-HF001 (Plan 1 of 2)

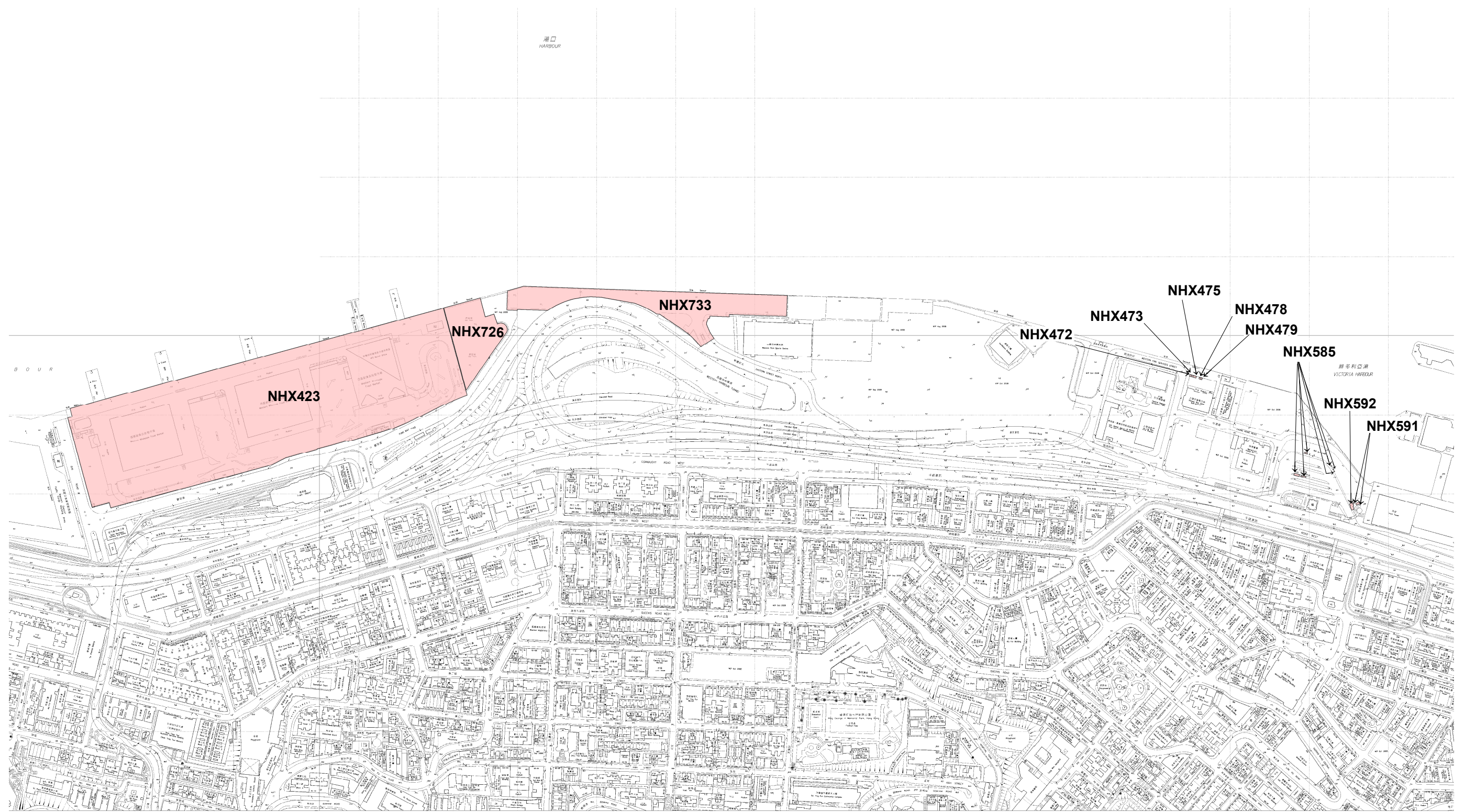


FOR IDENTIFICATION PURPOSE ONLY

Survey and Mapping Office
Lands Department
Plan Prepared by Land Information Centre

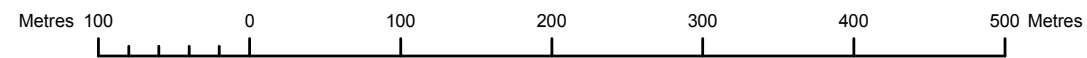
Short Term Tenancies at Harbour-front Areas (Kennedy Town)

File No. LD SMO/LIC 1/2/1
Survey Sheet No. 11-SW-6B, 6D, 7A, 7C
Layout Plan No.
Reference Plan No.
PLAN No. LIC-HF001 (Plan 2 of 2)



Legend

-  Existing STT
-  Proposed New STT



FOR IDENTIFICATION PURPOSE ONLY

 Survey and Mapping Office
Lands Department
Plan Prepared by Land Information Centre

Short Term Tenancies at Harbour-front Areas (Sai Ying Pun & Sheung Wan)

File No. LD SMO/LIC 1/2/1
Survey Sheet No. 11-SW-8A
Layout Plan No.
Reference Plan No.
PLAN No. LIC-HF002

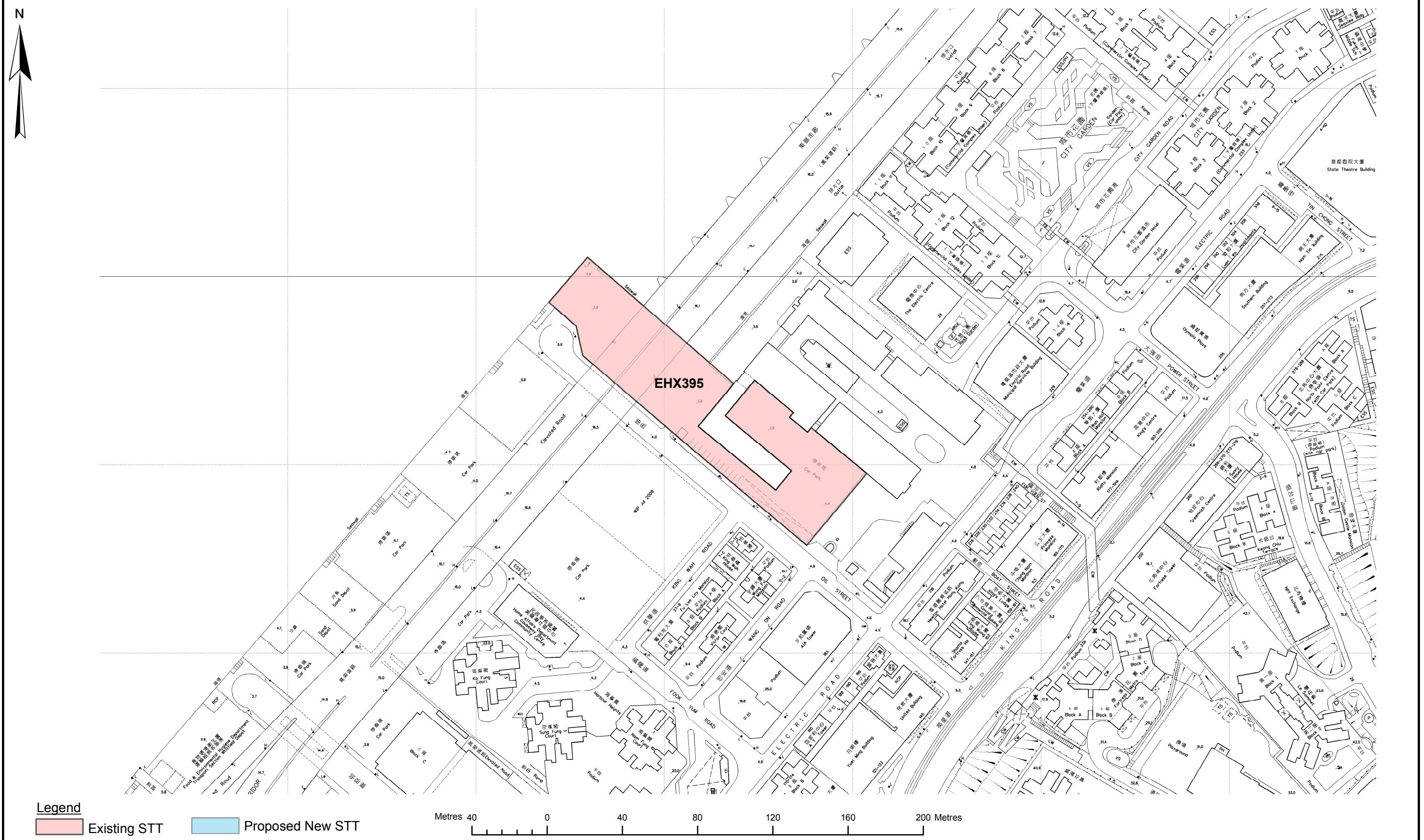


FOR IDENTIFICATION PURPOSE ONLY


 Survey and Mapping Office
Lands Department
Plan Prepared by Land Information Centre

Short Term Tenancies at Harbour-front Areas (Central & Wan Chai)

File No. LD SMO/LIC 1/2/1
Survey Sheet No. 11-SW-9D, 10C
Layout Plan No.
Reference Plan No.
PLAN No. LIC-HF003



FOR IDENTIFICATION PURPOSE ONLY

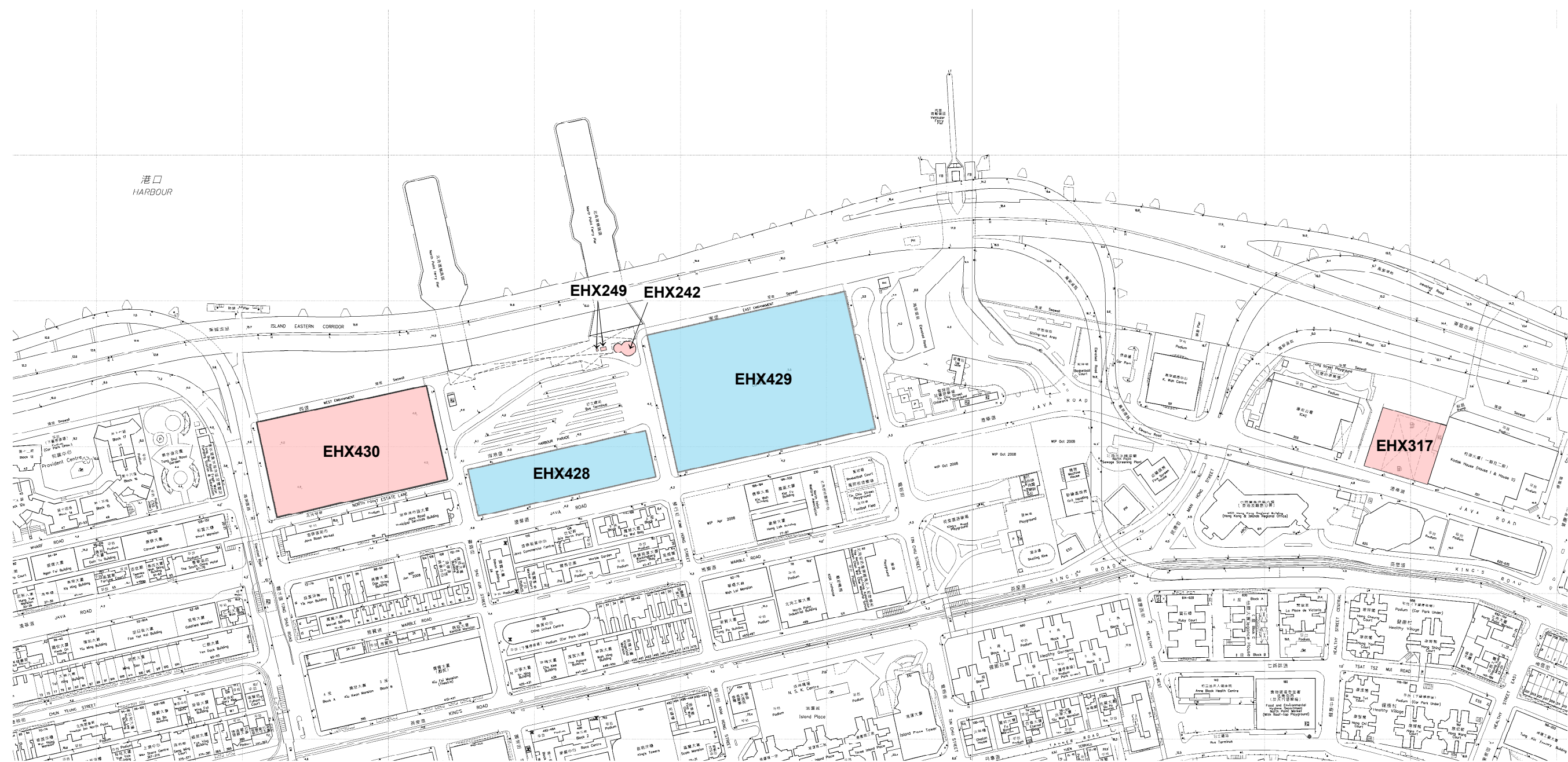
 **Survey and Mapping Office**
Lands Department
 Plan Prepared by Land Information Centre

Short Term Tenancies at Harbour-front Areas (Causeway Bay & North Point)

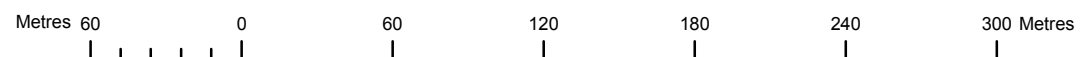
File No. LD SMO/LIC 1/2/1
 Survey Sheet No. 11-SE-1C, 6A
 Layout Plan No.
 Reference Plan No.
PLAN No. LIC-HF004



港口
HARBOUR



Legend
Existing STT (light red box) Proposed New STT (light blue box)

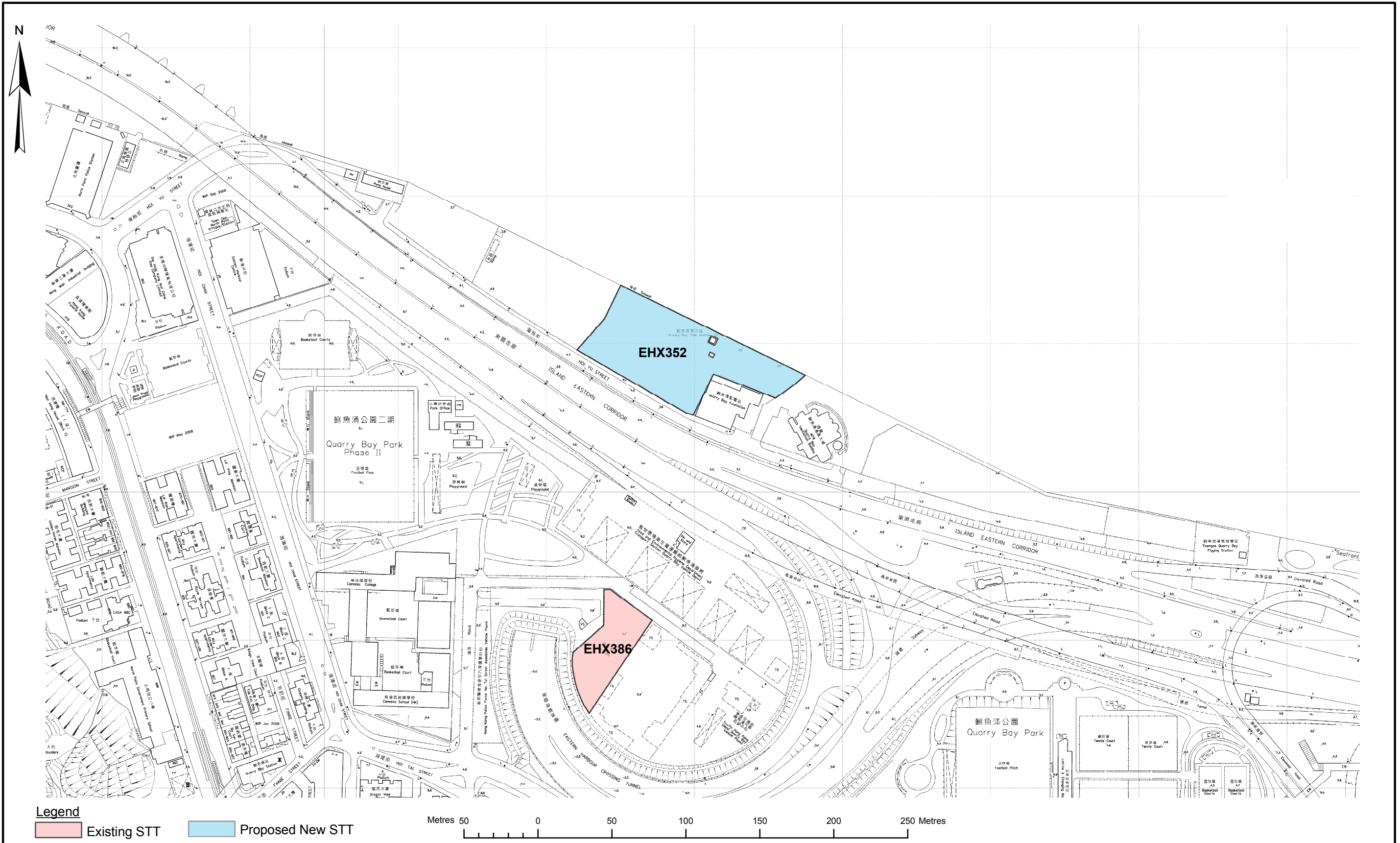


FOR IDENTIFICATION PURPOSE ONLY

 Survey and Mapping Office
Lands Department
Plan Prepared by Land Information Centre

Short Term Tenancies at Harbour-front Areas (North Point)

File No. LD SMO/LIC 1/2/1
Survey Sheet No. 11-SE-1D, 2C
Layout Plan No.
Reference Plan No.
PLAN No. LIC-HF005



Legend
 Existing STT
 Proposed New STT

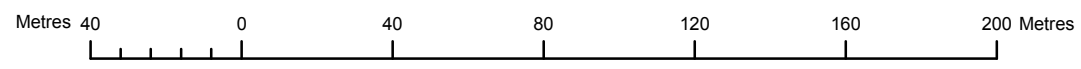
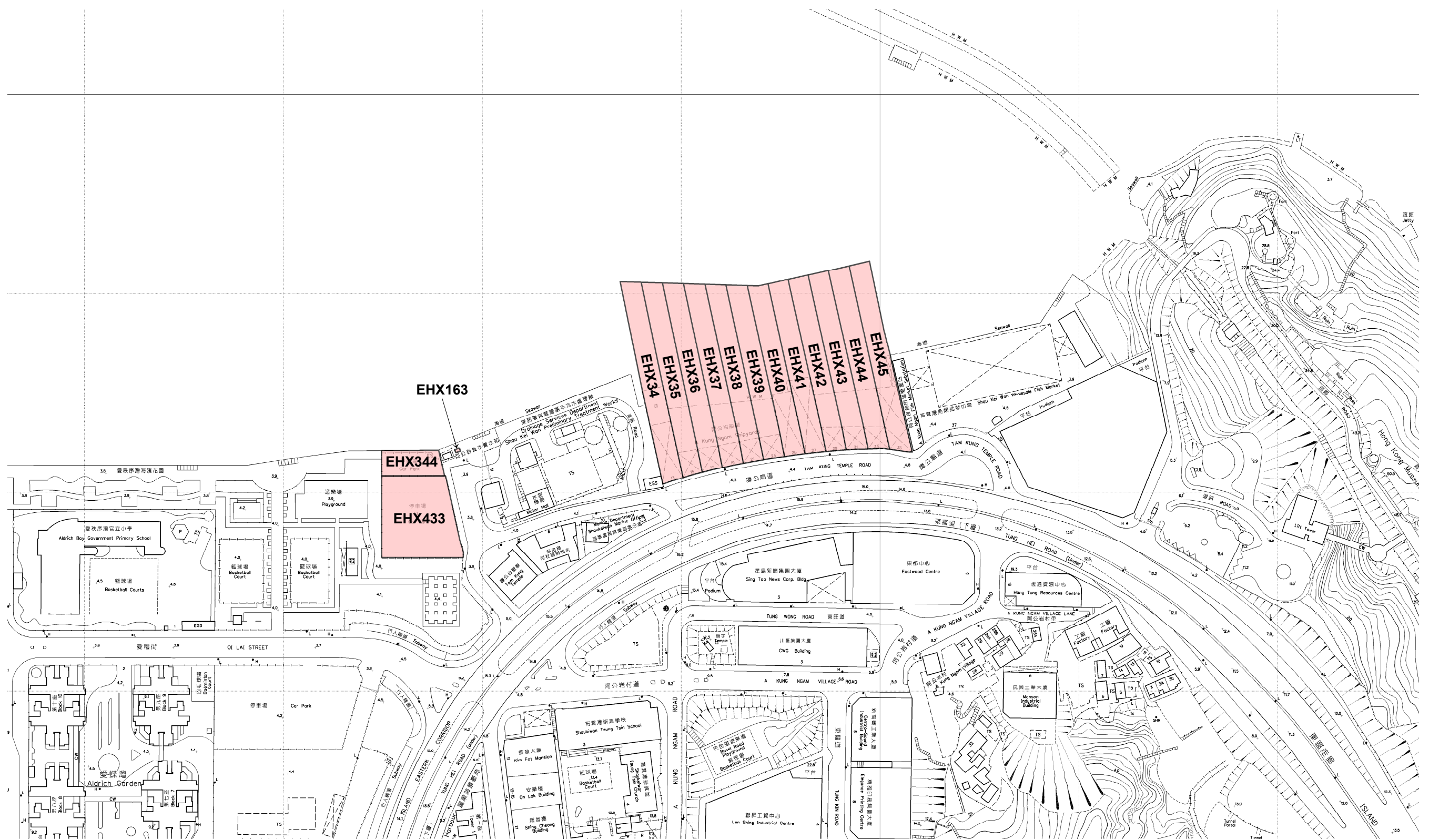
Metres 50 0 50 100 150 200 250 Metres

FOR IDENTIFICATION PURPOSE ONLY

Survey and Mapping Office
Lands Department
 Plan Prepared by Land Information Centre

Short Term Tenancies at Harbour-front Areas (Quarry Bay & Shau Kei Wan)

File No. LD SMO/LIC 1/2/1
Survey Sheet No. 11-SE-2D, 7B
Layout Plan No.
Reference Plan No.
PLAN No. LIC-HF006 (Plan 1 of 2)

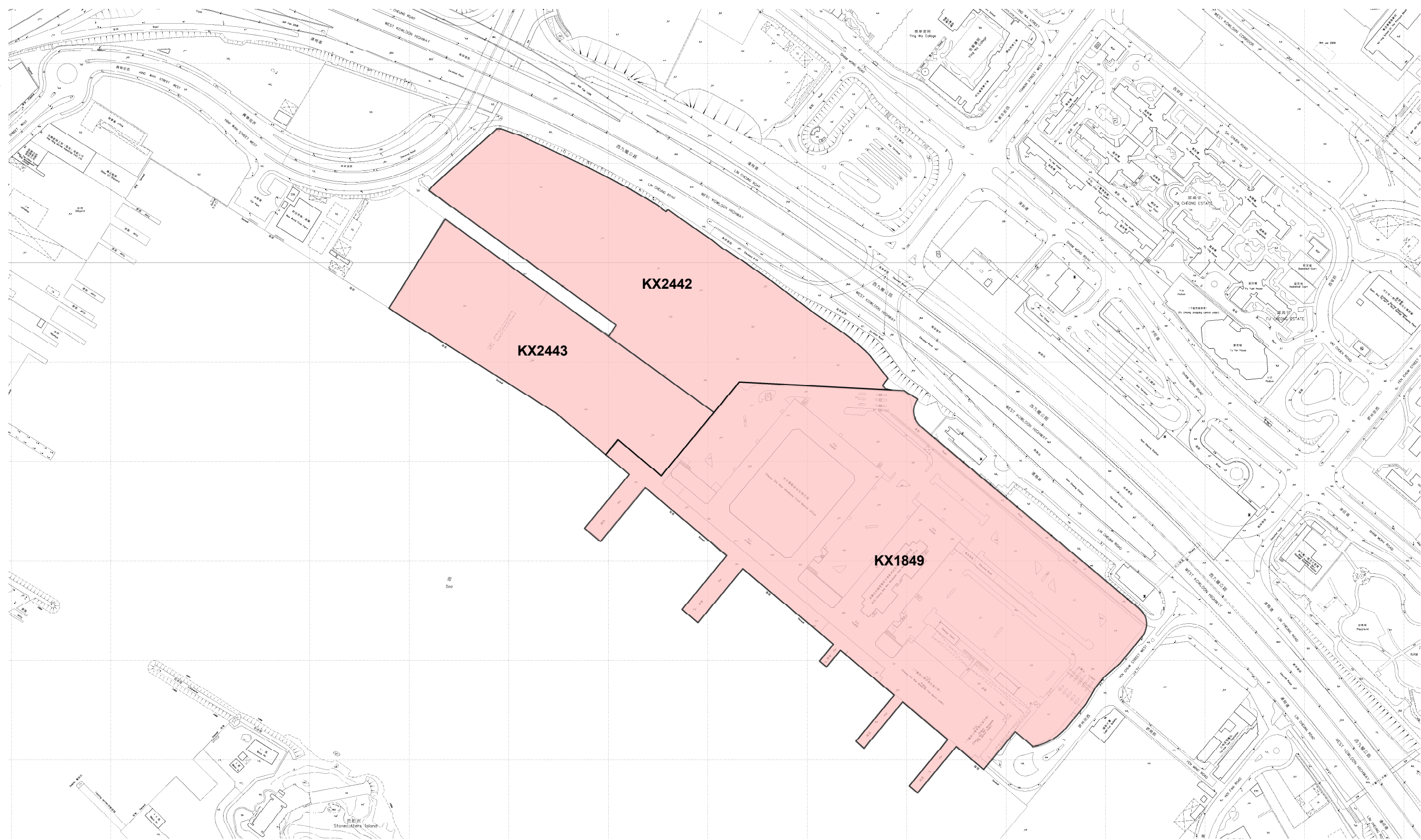


FOR IDENTIFICATION PURPOSE ONLY

Survey and Mapping Office
Lands Department
Plan Prepared by Land Information Centre

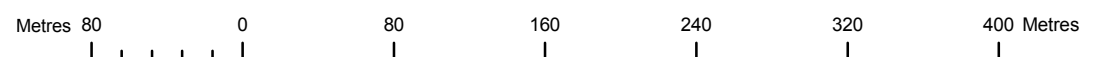
Short Term Tenancies at Harbour-front Areas (Quarry Bay & Shau Kei Wan)

File No. LD SMO/LIC 1/2/1
Survey Sheet No. 11-SE-8D, 9C
Layout Plan No.
Reference Plan No.
PLAN No. LIC-HF006 (Plan 2 of 2)



Legend

-  Existing STT
-  Proposed New STT

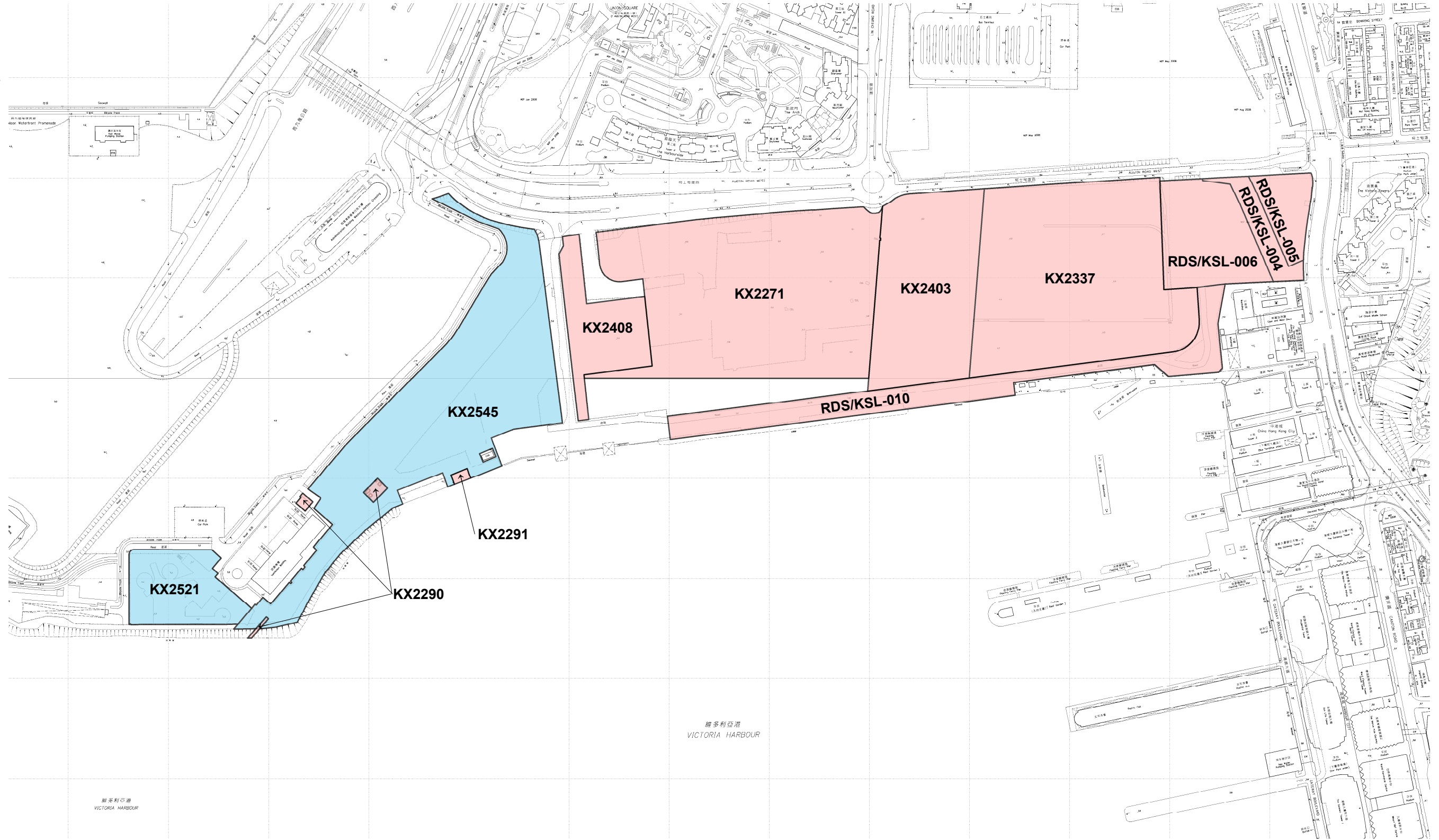


FOR IDENTIFICATION PURPOSE ONLY

 Survey and Mapping Office
Lands Department
Plan Prepared by Land Information Centre

Short Term Tenancies at Harbour-front Areas (South West Kowloon)

File No. LD SMO/LIC 1/2/1
Survey Sheet No. 11-NW-13A/C/D
Layout Plan No.
Reference Plan No.
PLAN No. LIC-HF007 (Plan 1 of 2)



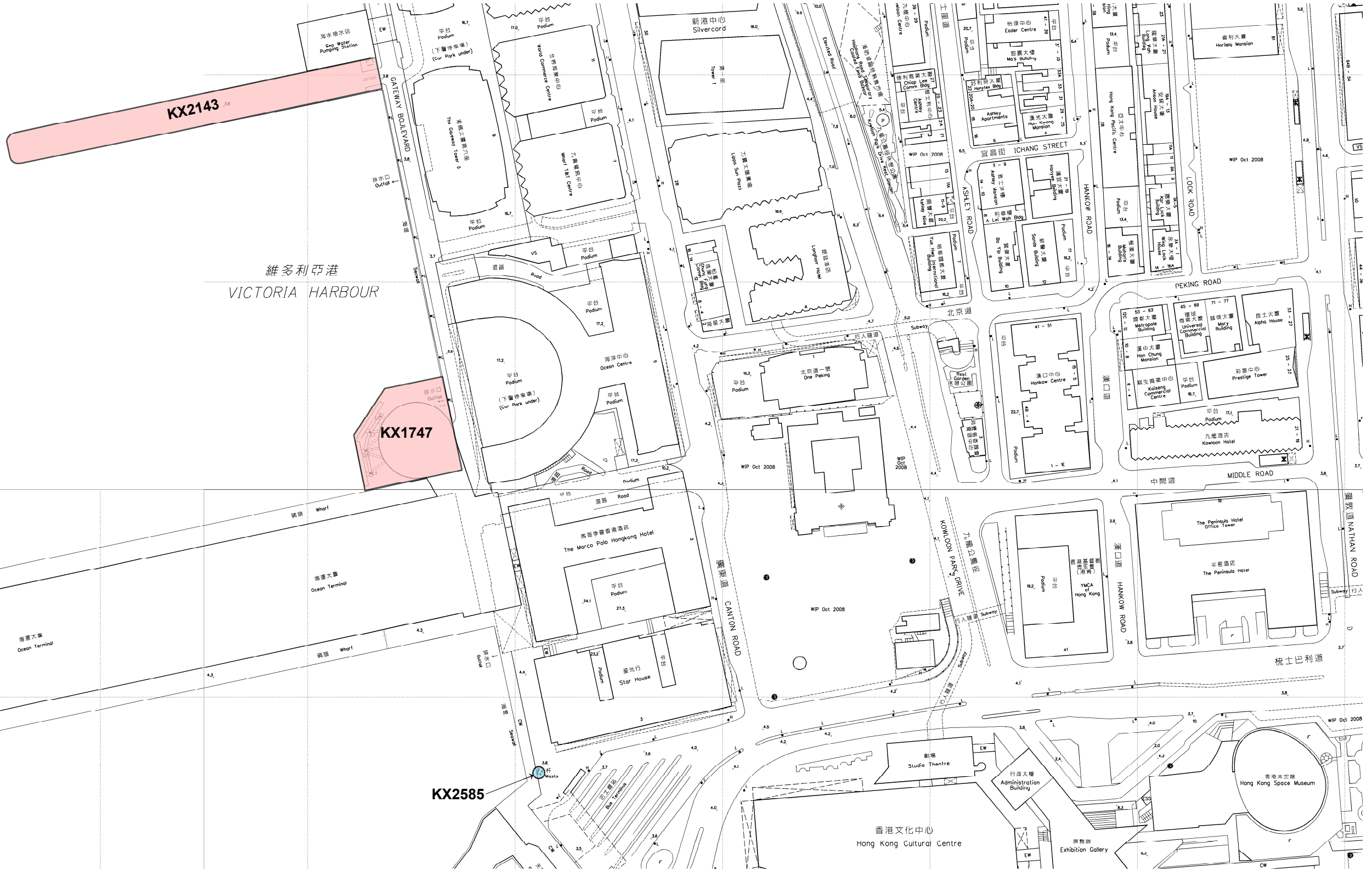
FOR IDENTIFICATION PURPOSE ONLY

 **Survey and Mapping Office**
Lands Department
Plan Prepared by Land Information Centre

Short Term Tenancies at Harbour-front Areas (South West Kowloon)

File No. LD SMO/LIC 1/2/1
Survey Sheet No. 11-NW-23D, 24C, 24D, 11-SW-3B, 4A
Layout Plan No.
Reference Plan No.
PLAN No. LIC-HF007 (Plan 2 of 2)

Date : 17/11/2008

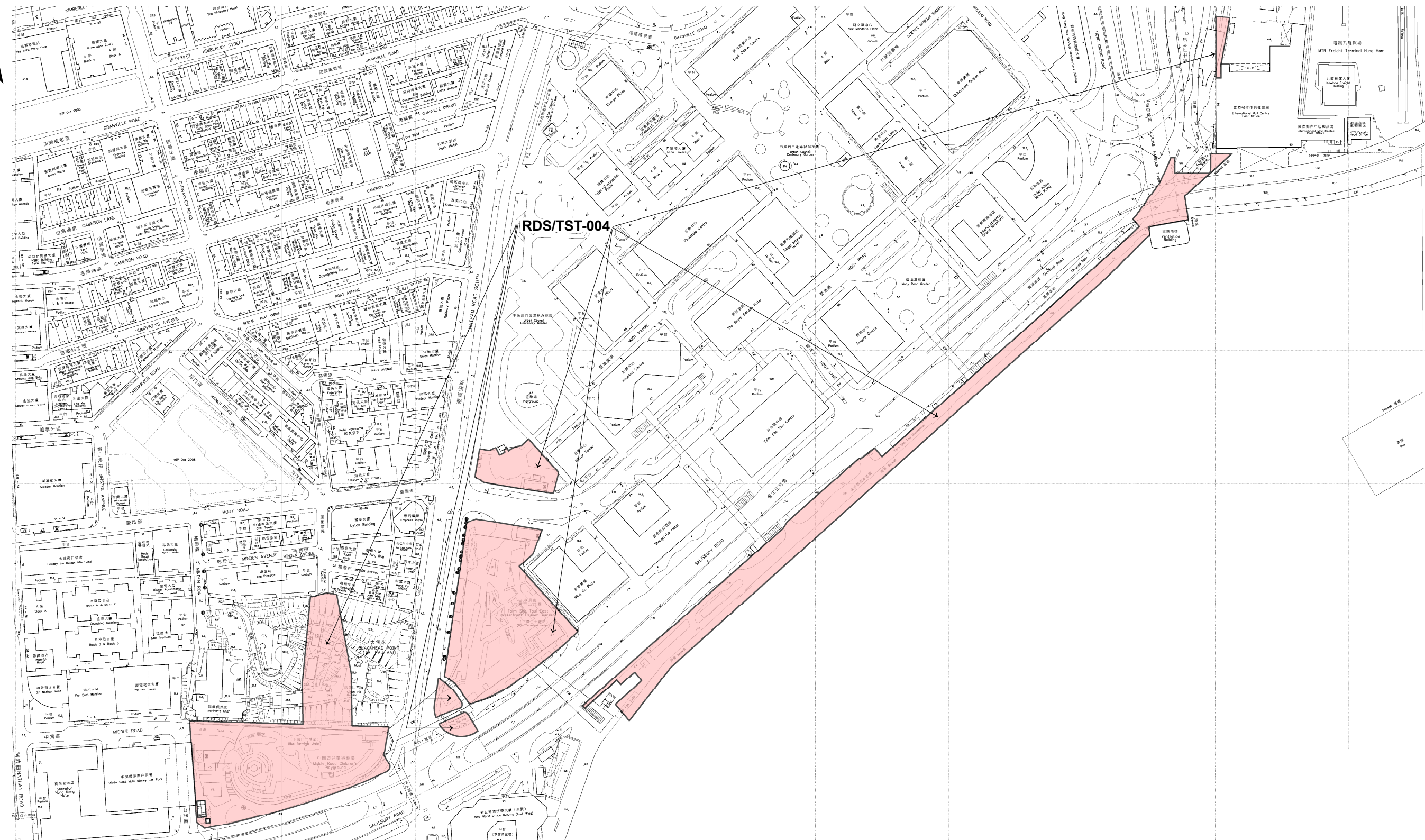


FOR IDENTIFICATION PURPOSE ONLY

 Survey and Mapping Office
Lands Department
Plan Prepared by Land Information Centre

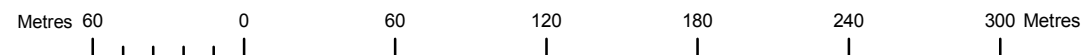
Short Term Tenancies at Harbour-front Areas (Tsim Sha Tsui)

File No. LD SMO/LIC 1/2/1
Survey Sheet No. 11-SW-4B, 4D
Layout Plan No.
Reference Plan No.
PLAN No. LIC-HF008 (Plan 1 of 2)



Legend

- Existing STT
- Proposed New STT



FOR IDENTIFICATION PURPOSE ONLY

Survey and Mapping Office
Lands Department
 Plan Prepared by Land Information Centre

Short Term Tenancies at Harbour-front Areas (Tsim Sha Tsui)

File No. LD SMO/LIC 1/2/1

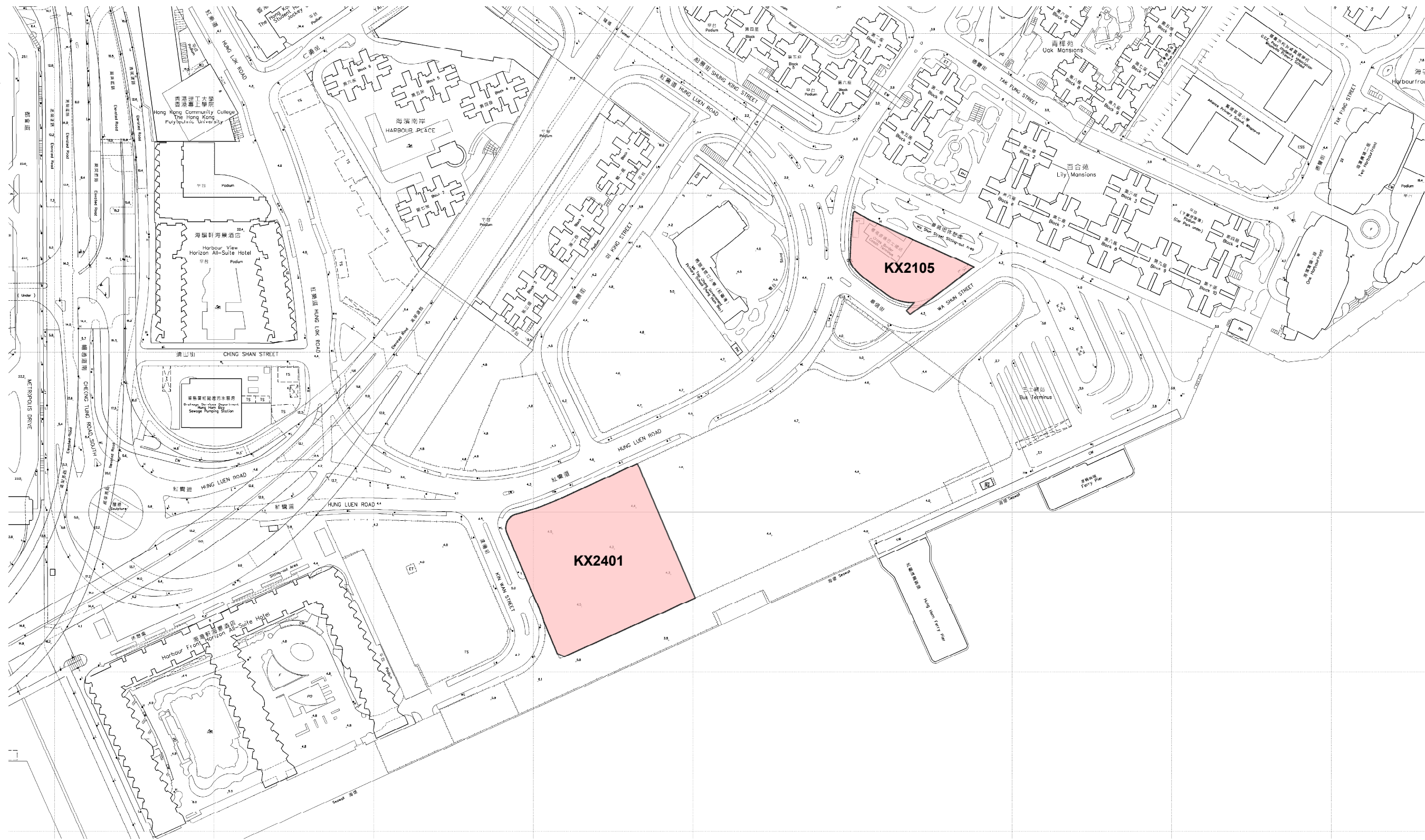
Survey Sheet No. 11-SW-4B, 4D, 5A, 5C

Layout Plan No.

Reference Plan No.

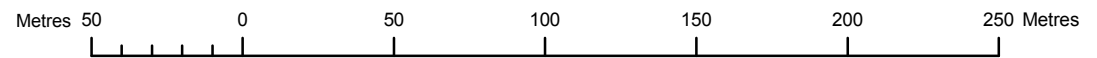
PLAN No. LIC-HF008 (Plan 2 of 2)

Date : 17/11/2008



Legend

- Existing STT
- Proposed New STT

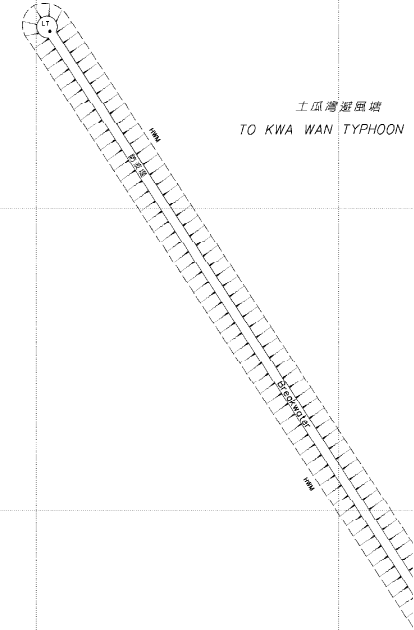
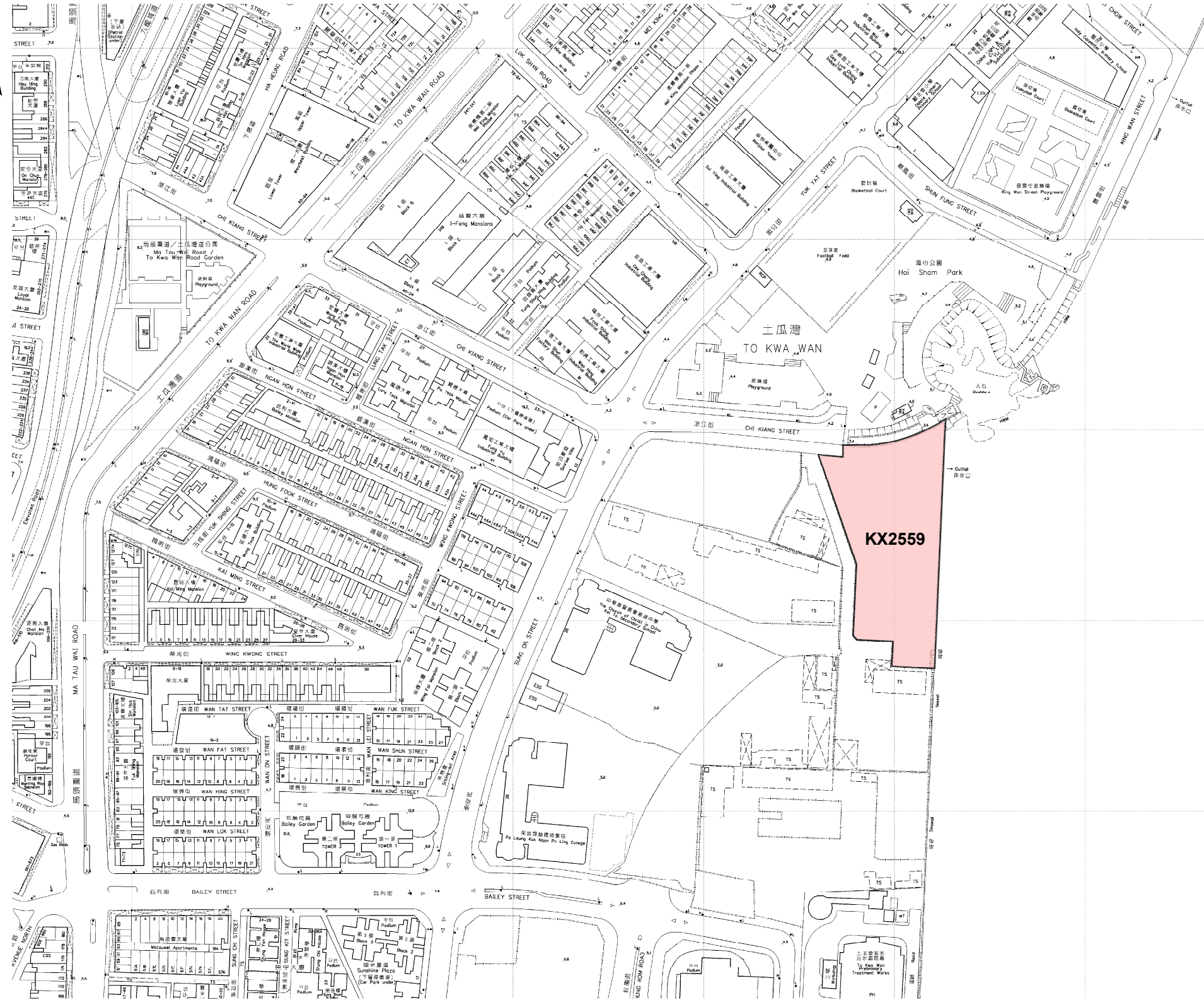


FOR IDENTIFICATION PURPOSE ONLY

Survey and Mapping Office
Lands Department
 Plan Prepared by Land Information Centre

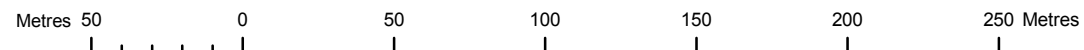
Short Term Tenancies at Harbour-front Areas (Hung Hom)

File No. LD SMO/LIC 1/2/1
Survey Sheet No. 11-NW-25D, NE-21C, SW-5B, SE-1A
Layout Plan No.
Reference Plan No.
PLAN No. LIC-HF009 (Plan 1 of 2)



Legend

- Existing STT
- Proposed New STT



FOR IDENTIFICATION PURPOSE ONLY

Survey and Mapping Office
Lands Department
 Plan Prepared by Land Information Centre

Short Term Tenancies at Harbour-front Areas (Hung Hom)

File No. LD SMO/LIC 1/2/1

Survey Sheet No. 11-NE-16C

Layout Plan No.

Reference Plan No.

PLAN No. LIC-HF009 (Plan 2 of 2)

Date : 17/11/2008



Legend
 Existing STT
 Proposed New STT

Metres 80 0 80 160 240 320 400 Metres

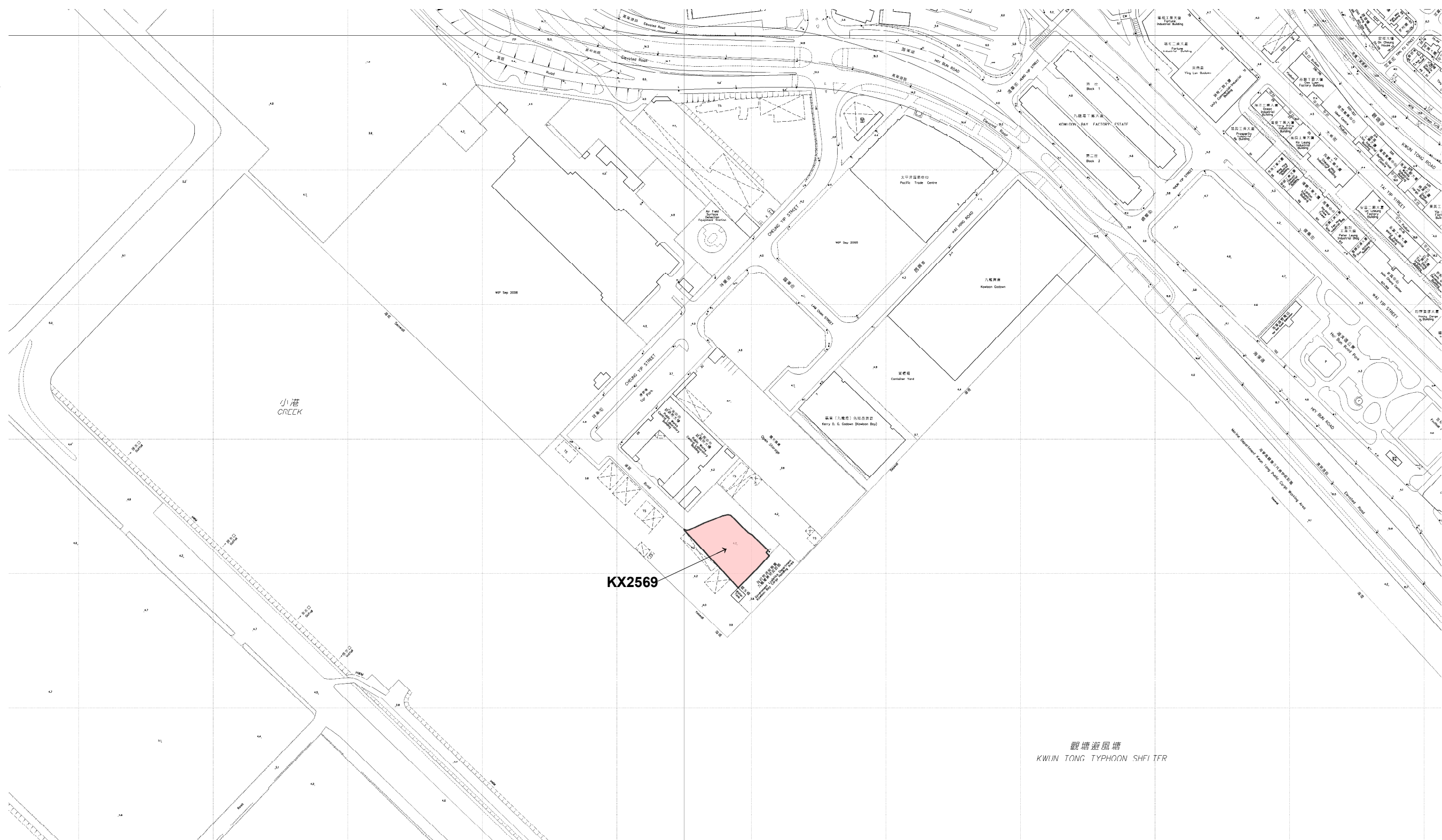
FOR IDENTIFICATION PURPOSE ONLY

Survey and Mapping Office
Lands Department
 Plan Prepared by Land Information Centre

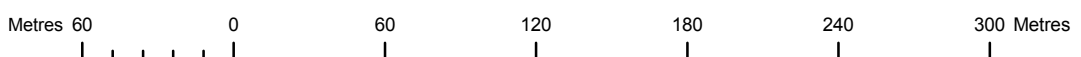
Short Term Tenancies at Harbour-front Areas (Kai Tak)

File No. LD SMO/LIC 1/2/1
Survey Sheet No. 11-NE-11C, 11D, 16A, 16B, 16C, 16D
Layout Plan No.
Reference Plan No.
PLAN No. LIC-HF010 (Plan 1 of 4)

Date : 15/11/2008



Legend
 Existing STT Proposed New STT



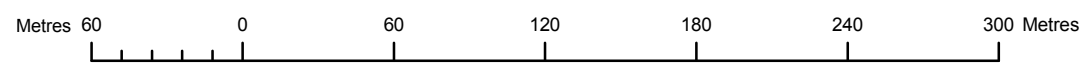
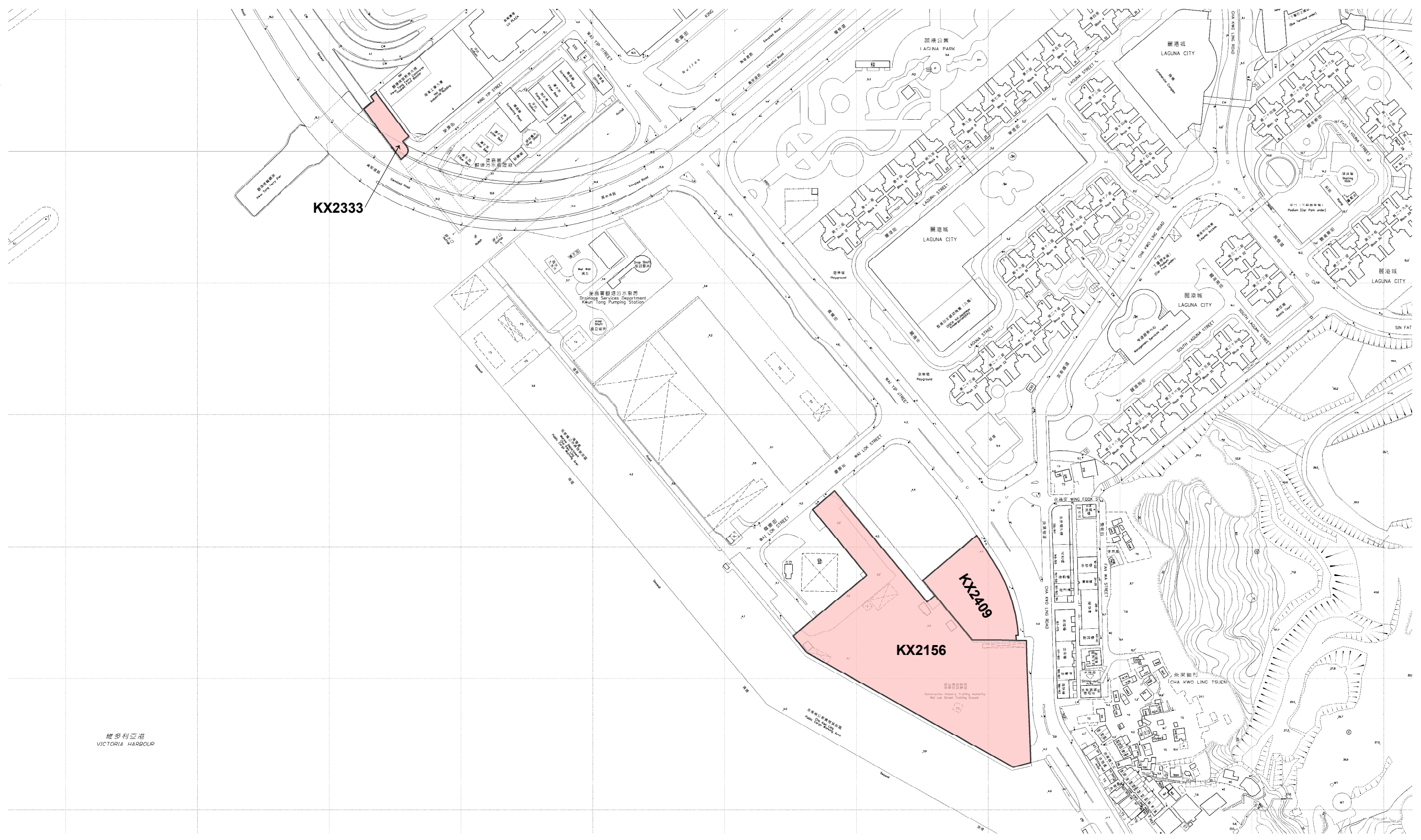
FOR IDENTIFICATION PURPOSE ONLY

Survey and Mapping Office
Lands Department
Plan Prepared by Land Information Centre

Short Term Tenancies at Harbour-front Areas (Kai Tak)

File No. LD SMO/LIC 1/2/1
Survey Sheet No. 11-NE-17C, 17D
Layout Plan No.
Reference Plan No.
PLAN No. LIC-HF010 (Plan 2 of 4)

Date : 17/11/2008



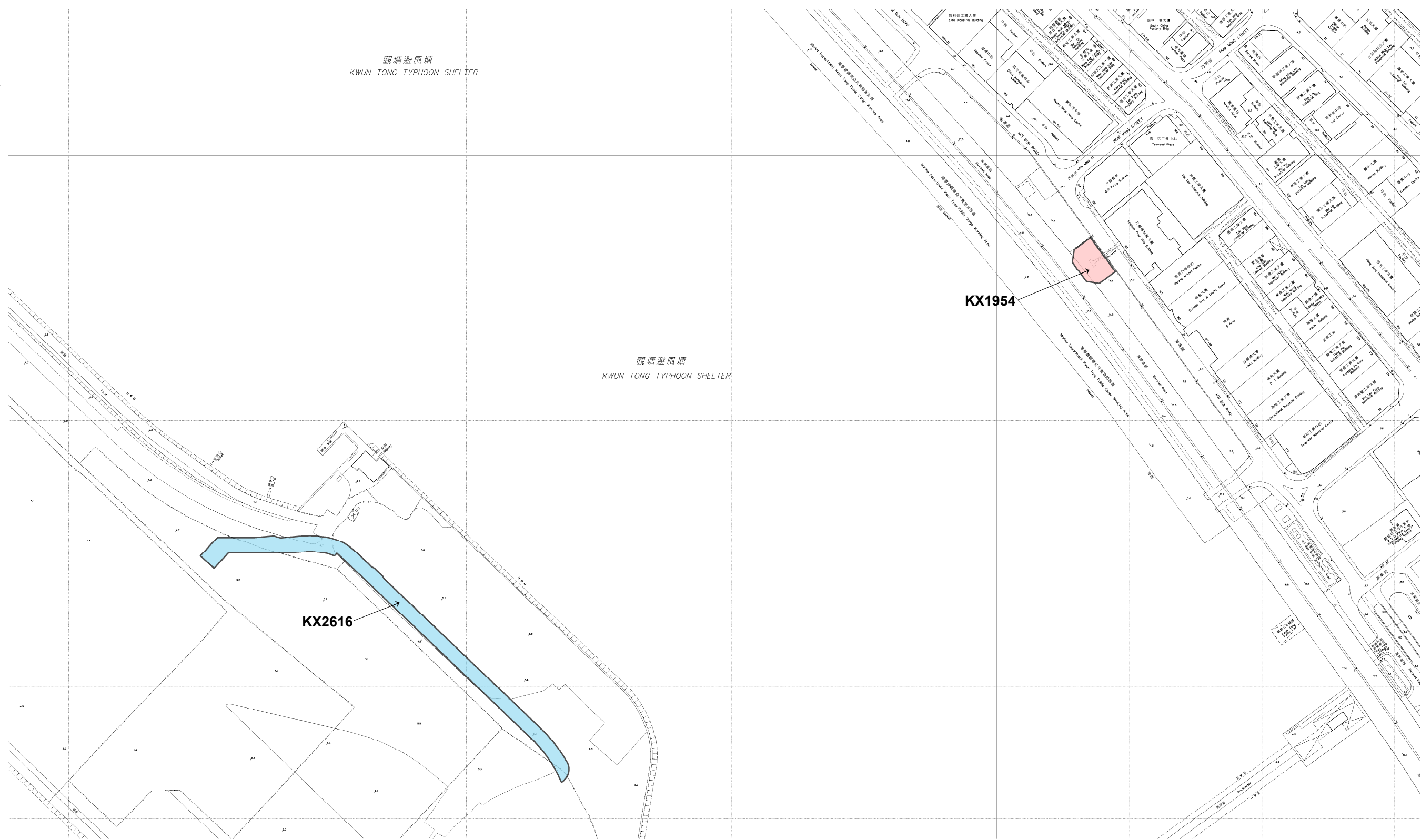
FOR IDENTIFICATION PURPOSE ONLY

 Survey and Mapping Office
Lands Department
Plan Prepared by Land Information Centre

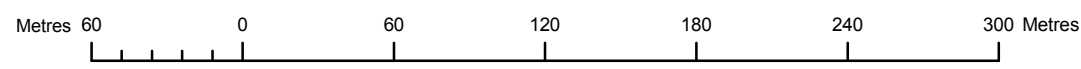
Short Term Tenancies at Harbour-front Areas (Kai Tak)

File No. LD SMO/LIC 1/2/1
Survey Sheet No. 11-NE-23A, 23B, 23C, 23D
Layout Plan No.
Reference Plan No.
PLAN No. LIC-HF010 (Plan 3 of 4)

Date : 17/11/2008



Legend
 Existing STT Proposed New STT



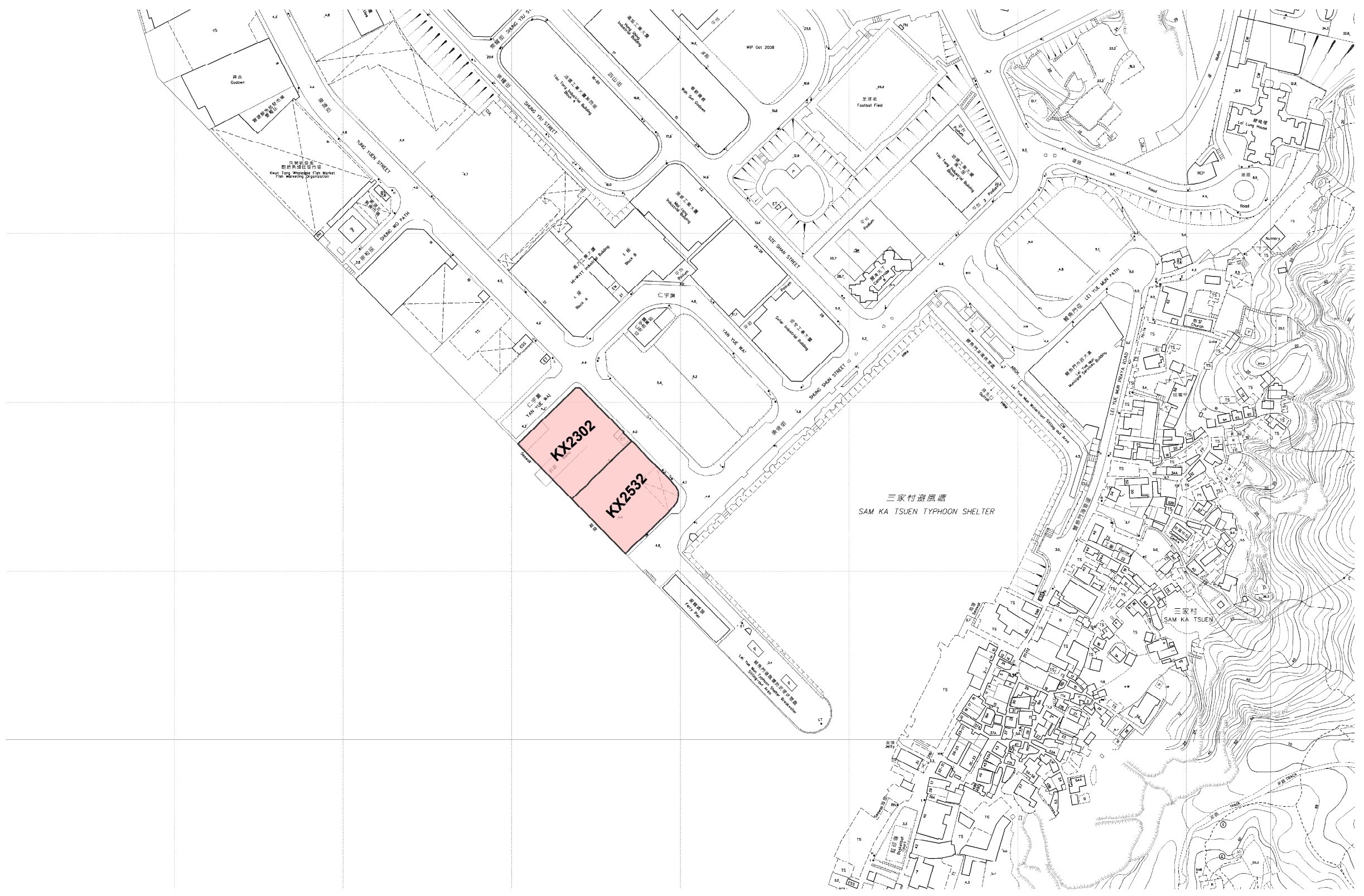
FOR IDENTIFICATION PURPOSE ONLY

Survey and Mapping Office
Lands Department
Plan Prepared by Land Information Centre

Short Term Tenancies at Harbour-front Areas (Kai Tak)

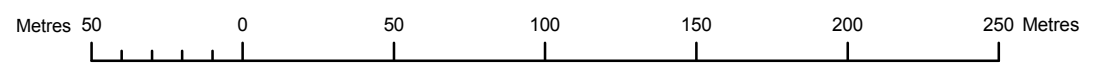
File No. LD SMO/LIC 1/2/1
Survey Sheet No. 11-NE-17D, 18C, 22B, 23A
Layout Plan No.
Reference Plan No.
PLAN No. LIC-HF010 (Plan 4 of 4)

Date : 17/11/2008



Legend

- Existing STT
- Proposed New STT

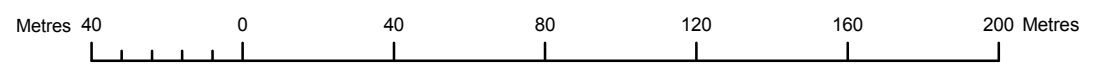
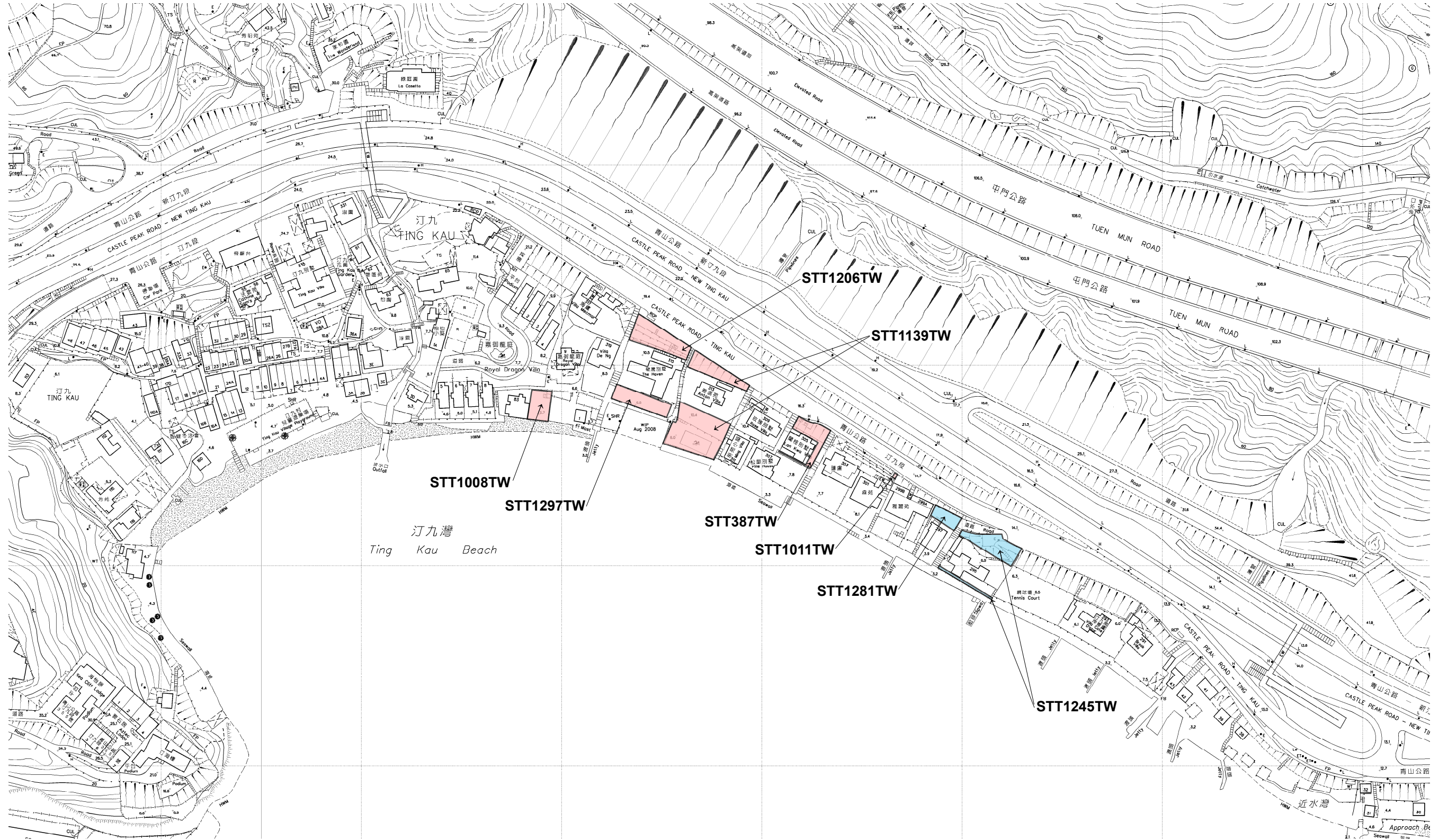


FOR IDENTIFICATION PURPOSE ONLY

Survey and Mapping Office
Lands Department
Plan Prepared by Land Information Centre

Short Term Tenancies at Harbour-front Areas (Yau Tong)

File No. LD SMO/LIC 1/2/1
Survey Sheet No. 11-SE-4C
Layout Plan No.
Reference Plan No.
PLAN No. LIC-HF011



FOR IDENTIFICATION PURPOSE ONLY

 Survey and Mapping Office
Lands Department
Plan Prepared by Land Information Centre

Short Term Tenancies at Harbour-front Areas (Tuen Wan West)

File No. LD SMO/LIC 1/2/1
Survey Sheet No. 6-SE-18D
Layout Plan No.
Reference Plan No.
PLAN No. LIC-HF012

Date : 18/11/2008



STT1319TW

RDS/WR-016

STT1397TW

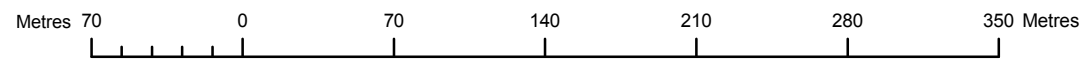
STT1381TW

藍巴勒海峽
RAMBLER CHANNEL

翠濠庭花園
Tsuen Wan Riviera Park

Legend

- Existing STT
- Proposed New STT

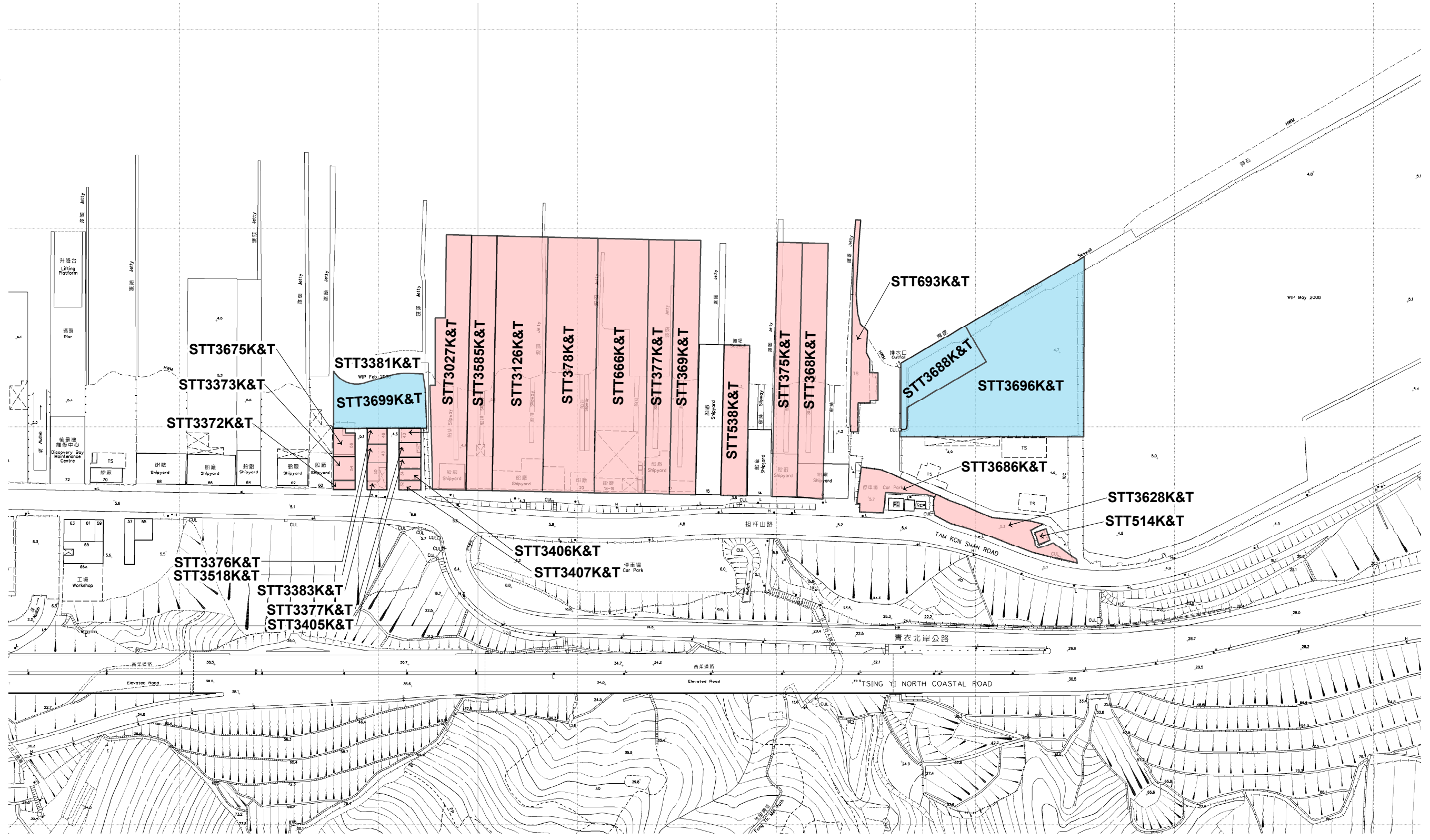


FOR IDENTIFICATION PURPOSE ONLY

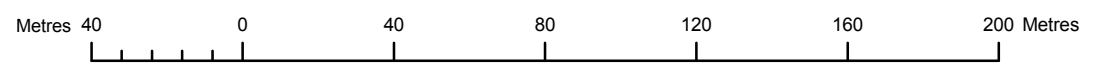
Survey and Mapping Office
Lands Department
Plan Prepared by Land Information Centre

Short Term Tenancies at Harbour-front Areas (Tsuen Wan)

File No. LD SMO/LIC 1/2/1
 Survey Sheet No. 6-SE-20D/25B
 Layout Plan No.
 Reference Plan No.
PLAN No. LIC-HF013



Legend
 Existing STT
 Proposed New STT

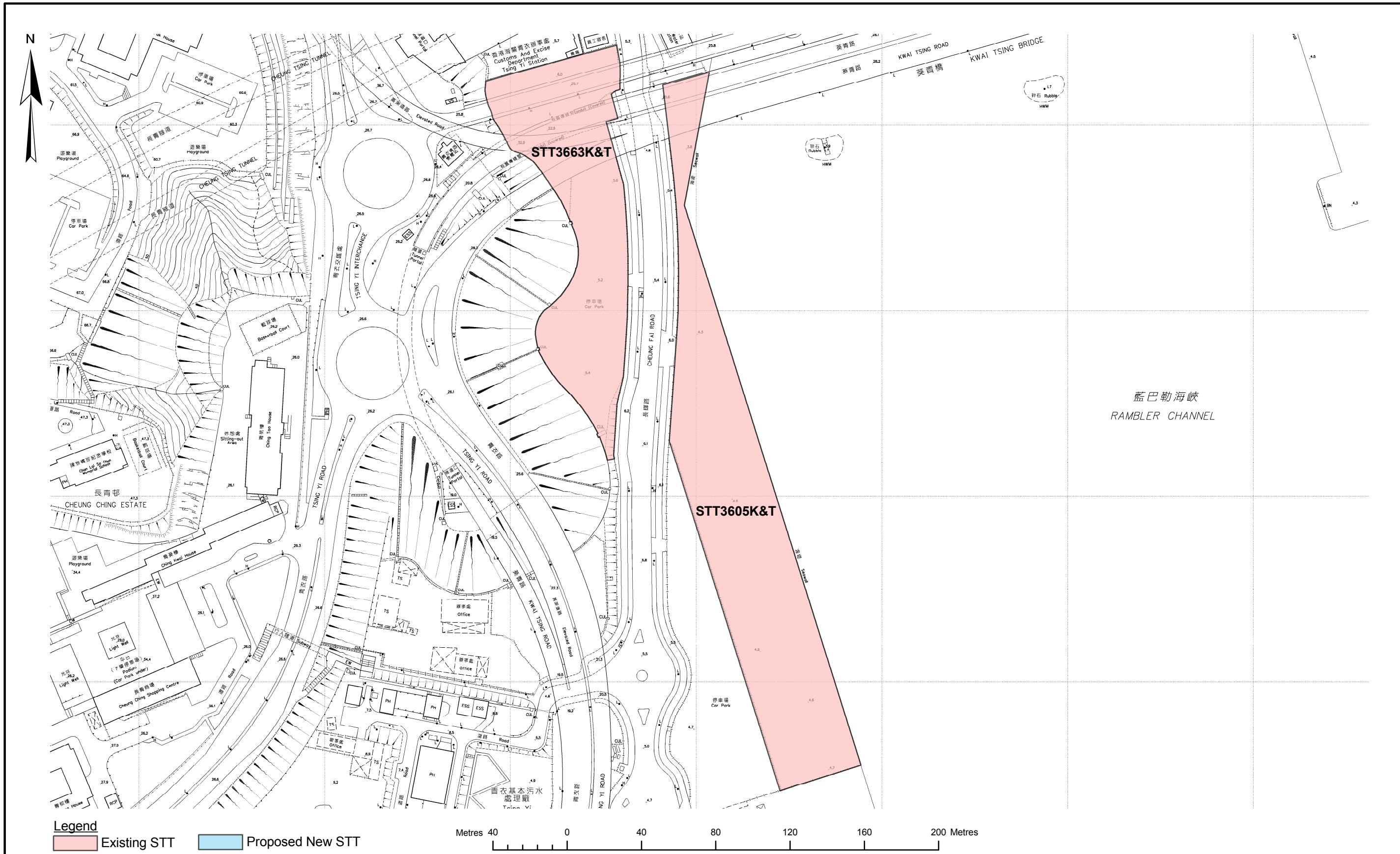


FOR IDENTIFICATION PURPOSE ONLY

Survey and Mapping Office
Lands Department
Plan Prepared by Land Information Centre

Short Term Tenancies at Harbour-front Areas (Tsing Yi)

File No. LD SMO/LIC 1/2/1
Survey Sheet No. 6-SE-24A/B
Layout Plan No.
Reference Plan No.
PLAN No. LIC-HF014 (Plan 1 of 3)



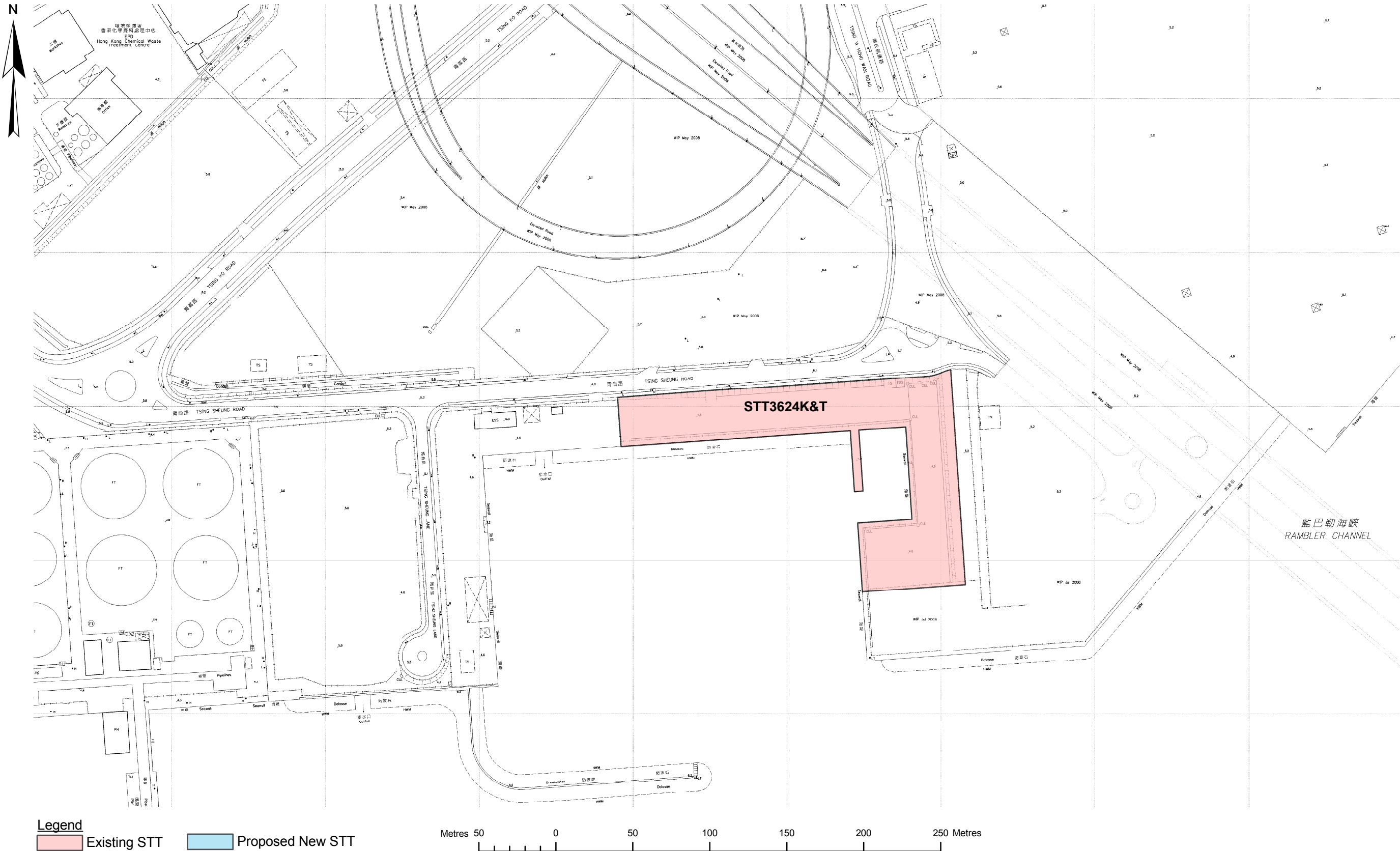
藍巴勒海峽
RAMBLER CHANNEL

FOR IDENTIFICATION PURPOSE ONLY

 Survey and Mapping Office
Lands Department
Plan Prepared by Land Information Centre

Short Term Tenancies at Harbour-front Areas (Tsing Yi)

File No. LD SMO/LIC 1/2/1
Survey Sheet No. 10-NE-5D
Layout Plan No.
Reference Plan No.
PLAN No. LIC-HF014 (Plan 2 of 3)

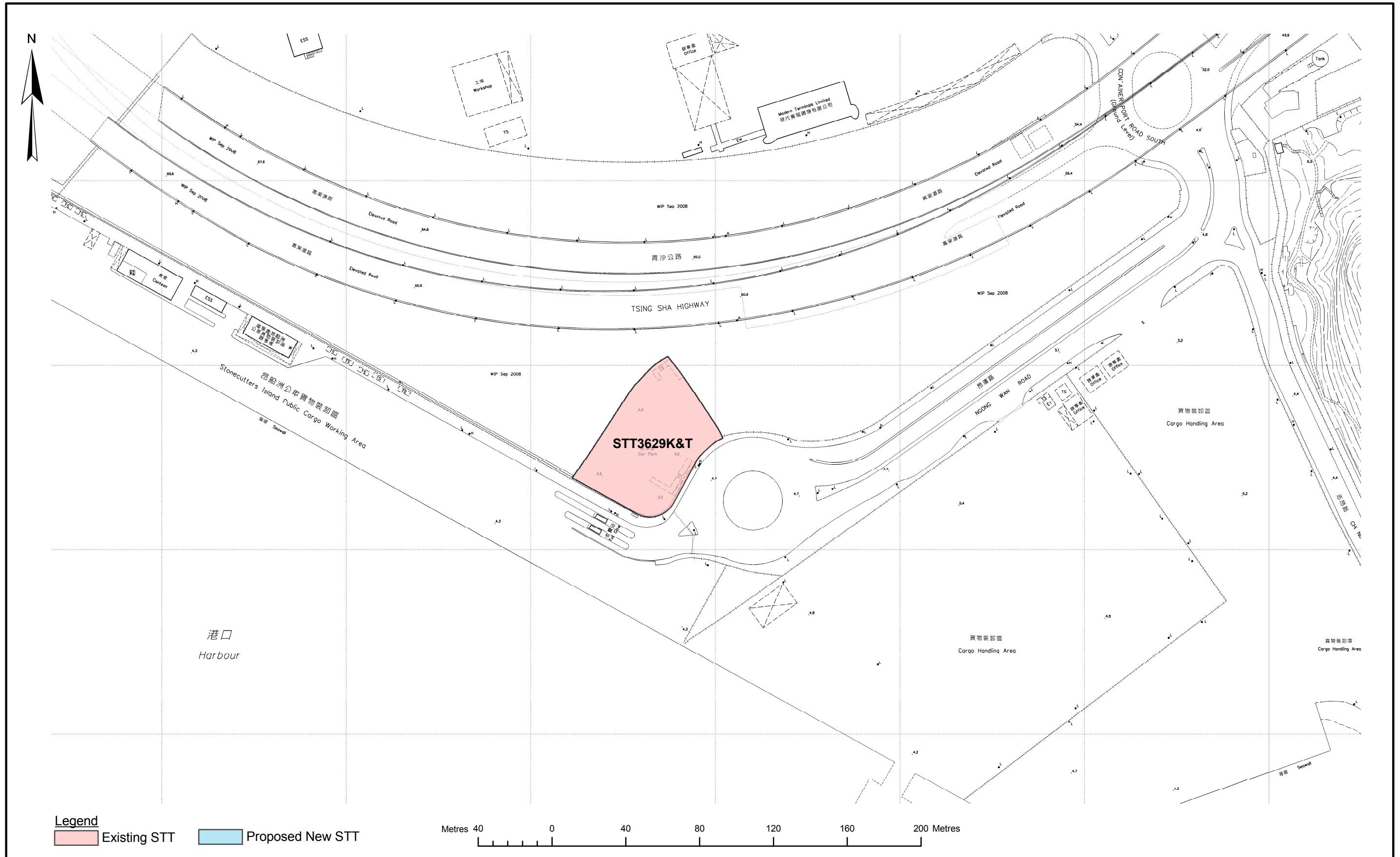


FOR IDENTIFICATION PURPOSE ONLY

Survey and Mapping Office
Lands Department
Plan Prepared by Land Information Centre

Short Term Tenancies at Harbour-front Areas (Tsing Yi)

File No. LD SMO/LIC 1/2/1
Survey Sheet No. 10-NE-15B/D
Layout Plan No.
Reference Plan No.
PLAN No. LIC-HF014 (Plan 3 of 3)



FOR IDENTIFICATION PURPOSE ONLY

 Survey and Mapping Office
Lands Department
Plan Prepared by Land Information Centre

Short Term Tenancies at Harbour-front Areas (Stonecutters Island)

File No. LD SMO/LIC 1/2/1

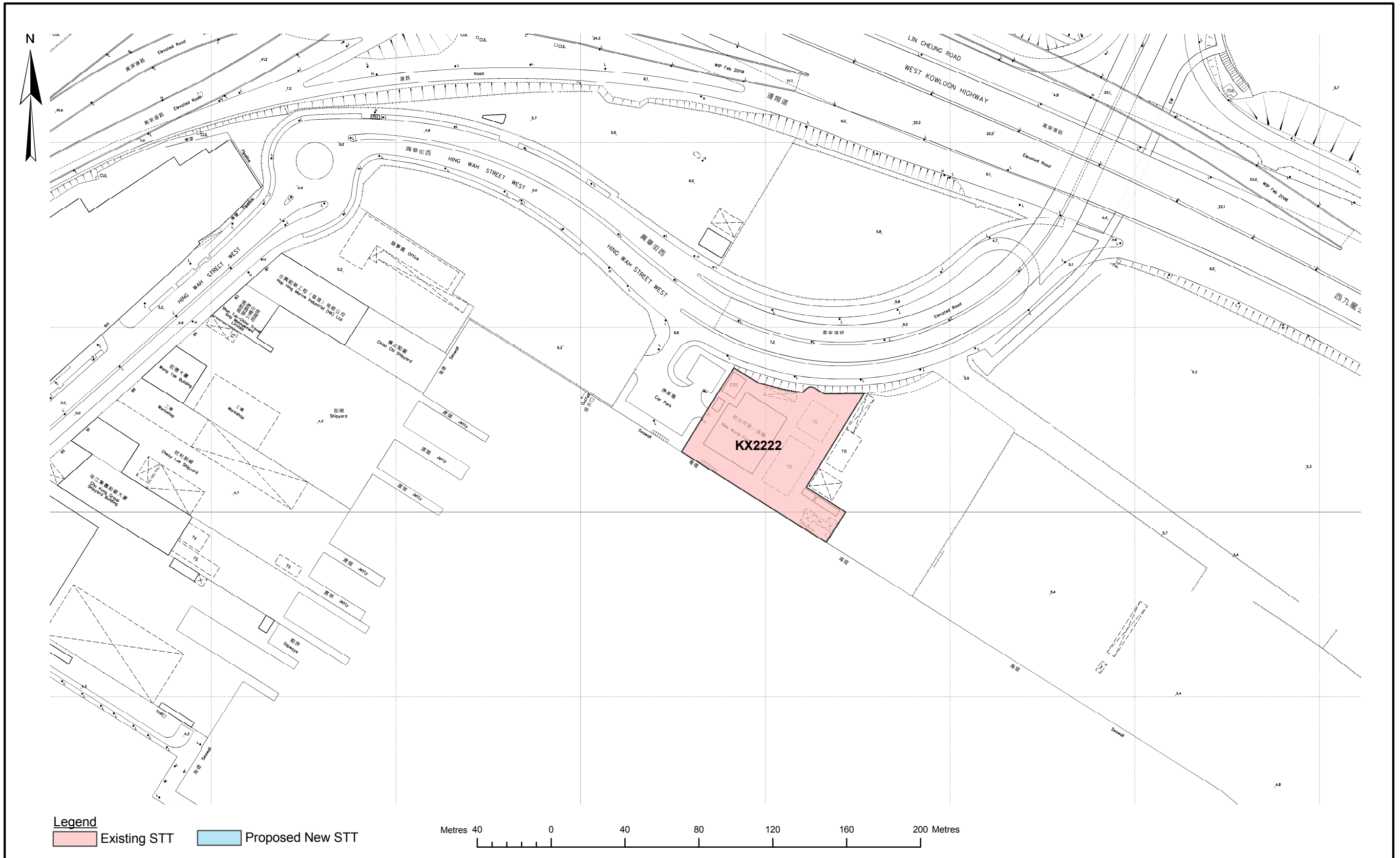
Survey Sheet No. 11-NW-16B

Layout Plan No.

Reference Plan No.

PLAN No. LIC-HF015 (Plan 1 of 2)

Date : 18/11/2008



FOR IDENTIFICATION PURPOSE ONLY

 Survey and Mapping Office
Lands Department
Plan Prepared by Land Information Centre

Short Term Tenancies at Harbour-front Areas (Stonecutters Island)

File No. LD SMO/LIC 1/2/1

Survey Sheet No. 11-NW-13A/C

Layout Plan No.

Reference Plan No.

PLAN No. LIC-HF015 (Plan 2 of 2)

Date : 18/11/2008